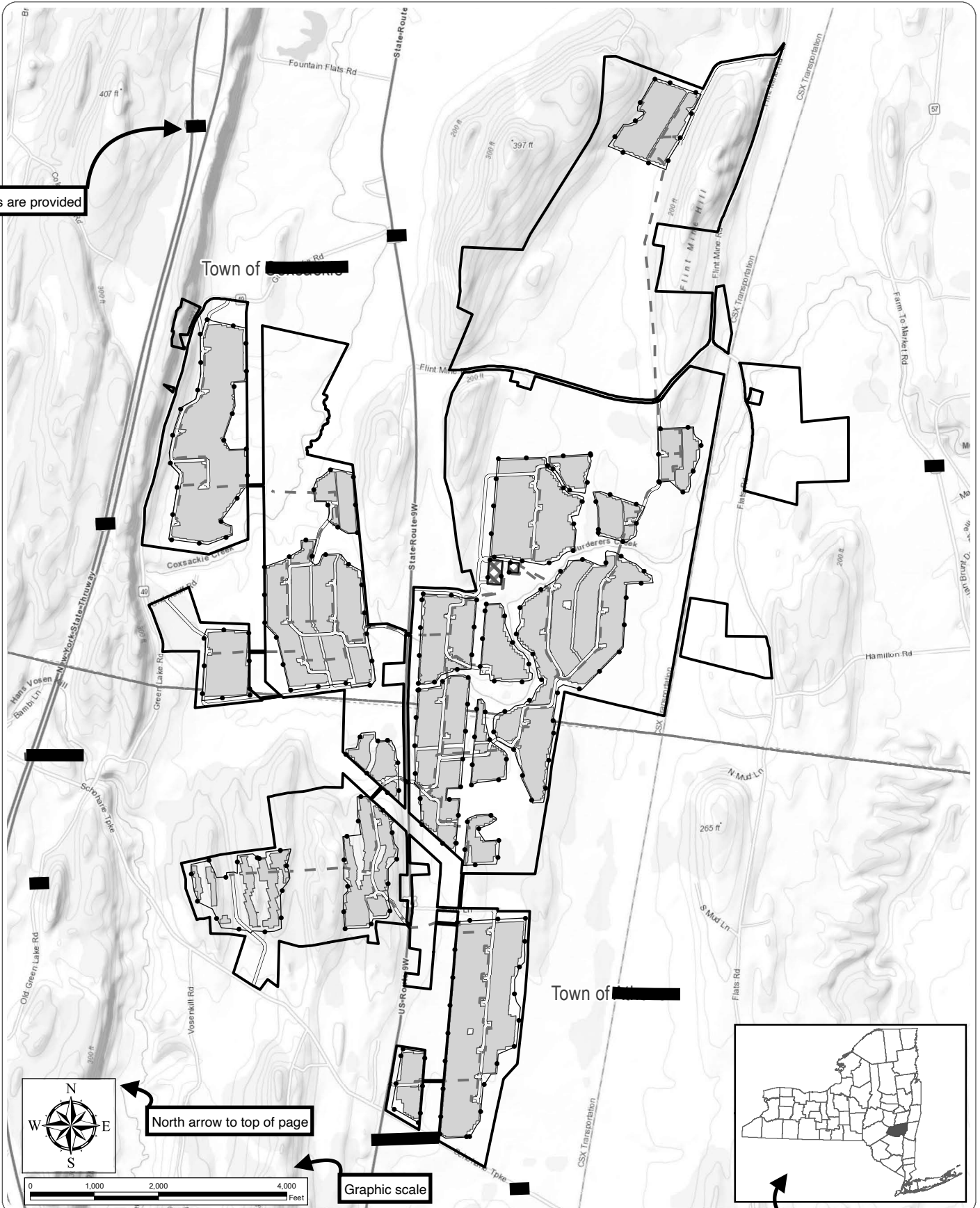



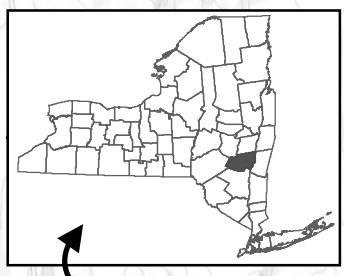
Roads are provided



North arrow to top of page



Graphic scale



Site Location

**Solar**  
 Towns of [redacted] and [redacted], [redacted] County, New York  
 Case No. [redacted]

**Proposed Facility**

**Notes:** 1. Basemap: ESRI ArcGIS Online "World Topographic Map" map service. 2. This map was generated in ArcMap on March 15, 2020.

**Proposed Facility Components**

- Access Road
- Collection Line
- Substation/Switchyard
- Fence Area
- PV Module Layout
- Facility Area

Map source and date provided

Equipment locations are provided