





Oak Hill Solar
 Parcel ID: 74.00-2-5
 Town of Duanesburg, Schenectady County, New York

Figure 5: Delineated Wetlands and Streams - Index

Notes: 1. Basemap: NYSDOP "2017" orthoimagery map service. 2. This map was generated in ArcMap on July 19, 2019. 3. This is a color graphic. Reproduction in grayscale may misrepresent the data. 4. Approximate location of existing farm road assumed to be

- Legend**
-  Farm Road
 -  Project Site
 -  Delineated Stream
 -  Delineated Wetland

